
















LEGEND

-  TOWN BOUNDARY
-  ZONING BOUNDARY
-  R1 - SINGLE FAMILY DETACHED
-  R2 - LOW DENSITY RESIDENTIAL
-  R3 - LOW TO MEDIUM DENSITY MULTI RESIDENTIAL
-  R4 - MEDIUM DENSITY MULTI RESIDENTIAL
-  R5 - RESIDENTIAL MANUFACTURED HOME
-  C1 - CENTRAL BUSINESS COMMERCIAL
-  C2 - GENERAL COMMERCIAL
-  C3 - HIGHWAY COMMERCIAL
-  M1 - BUSINESS INDUSTRIAL
-  PR - RECREATION
-  PS - PUBLIC SERVICES
-  PU - PUBLIC UTILITIES
-  FD - FUTURE DEVELOPMENT



LAND USE PLAN

